UNIT DETAIL | بيانات الوحدة

UNIT OWNER		مالك الوحدة	
UNIT NO: 1403	(FLAT)	(شقة)	1403 :رقم الوحدة
UNIT AREA:	65.37 SQ.M (703.64 SQ.FT)		:مساحة الوحدة
BALCONY AREA:	0.00 SQ.M (0.00 SQ.FT)		:مساحة البلكونة
TOTAL AREA:	65.37 SQ.M (703.64 SQ.FT)		:المساحة الكلية

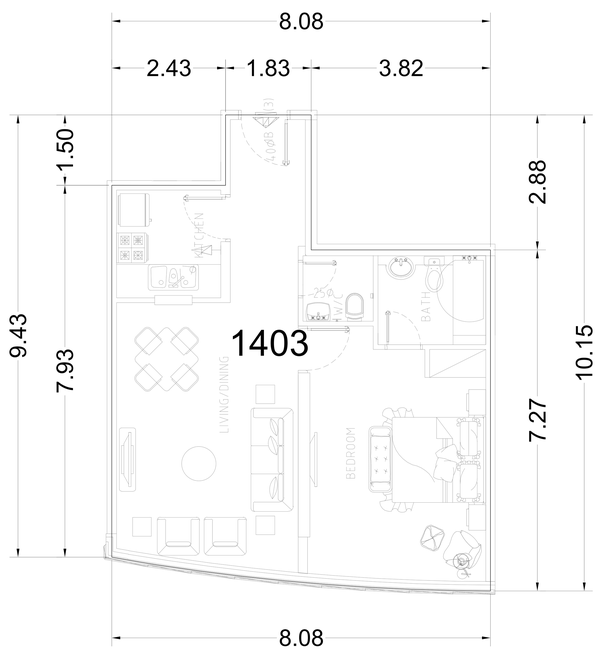

UNIT DETAIL
SCALE: NTS

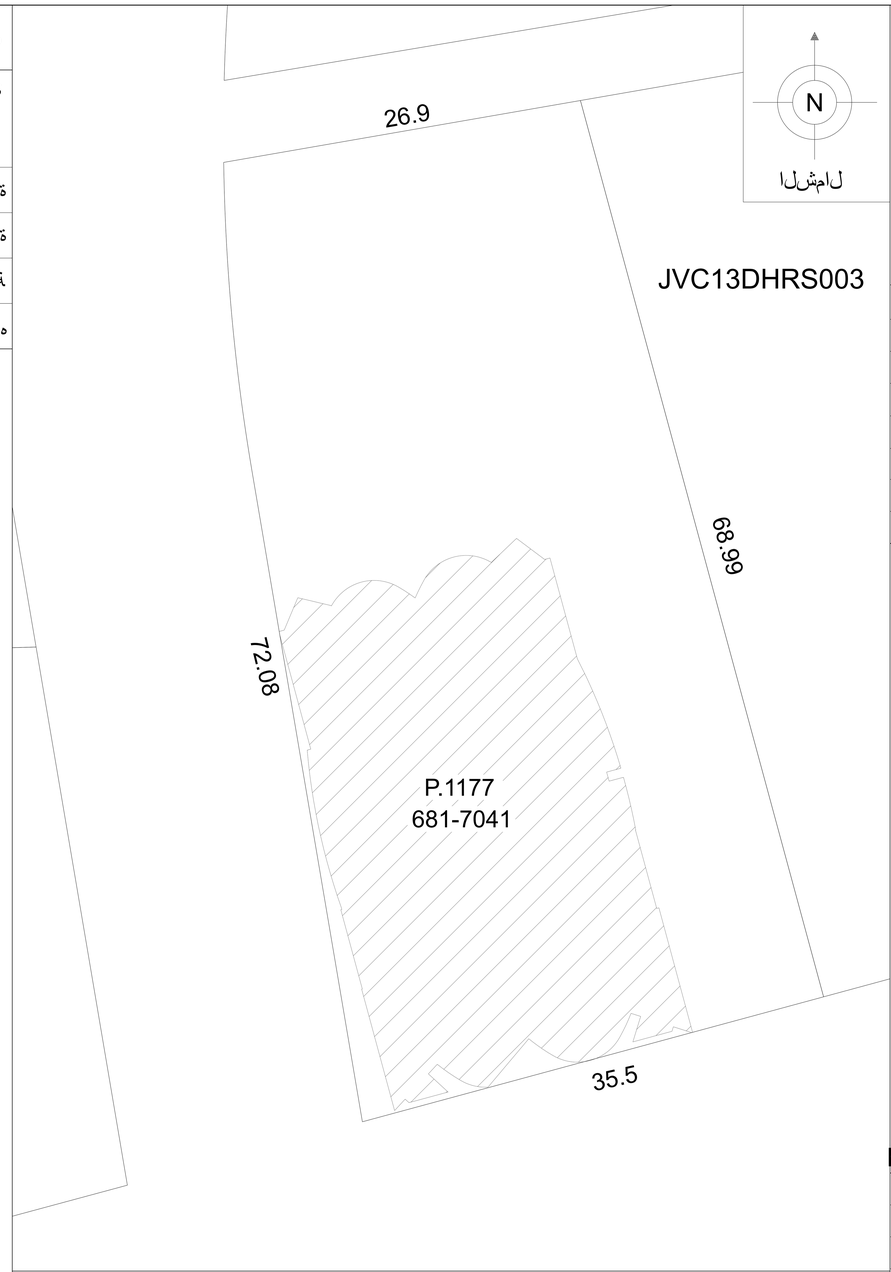

UNIT LOCATION IN BUILDING | موقع الوحدة في المبنى

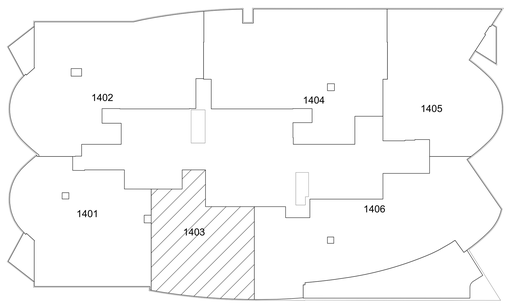

FLOOR-14
SCALE: NTS

PLOT NO: 1177	(681-7041)	1177	:رقم القطعة
		(681) البرشاء جنوب الرابعة	:المنطقة
BLOCK: Al Barsha South Fourth (681)			
TOTAL AREA: 2242.51 SQ.M		(24138.18 SQ.FT)	
(قدم مربع 24138.18)	متر مربع 2242.51		: مجموع المساحة
SITE PLAN: 681-7041	DATED: 25/01/2025		
SUBDIVIDED FROM: P.1 (681-6108) Al Barsha South Fourth			
PLOT REFERENCE: As Per Planning		DATED: 25/01/2025	

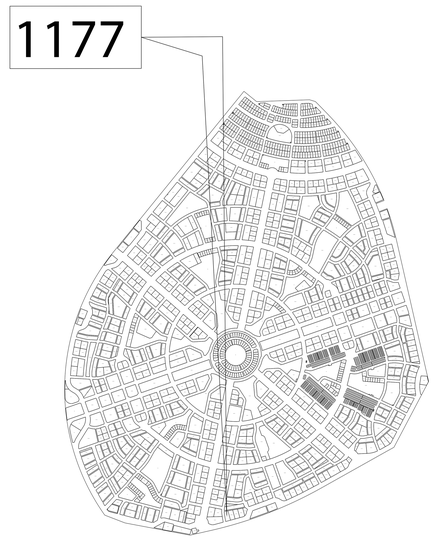

KEY LOCATION

PROJECT NAME:	
PREPARED BY:	GEOESTATE SURVEY SERVICES
SURVEY STATUS:	YES
DATED:	02/02/2026
ISSUED ON:	23/04/2026
BLDG. NAME & NO:	AMARIS Residences - 1
SHEET 01 OF 01	

UNIT SITE PLAN

LD APPROVAL:

DIRECTOR